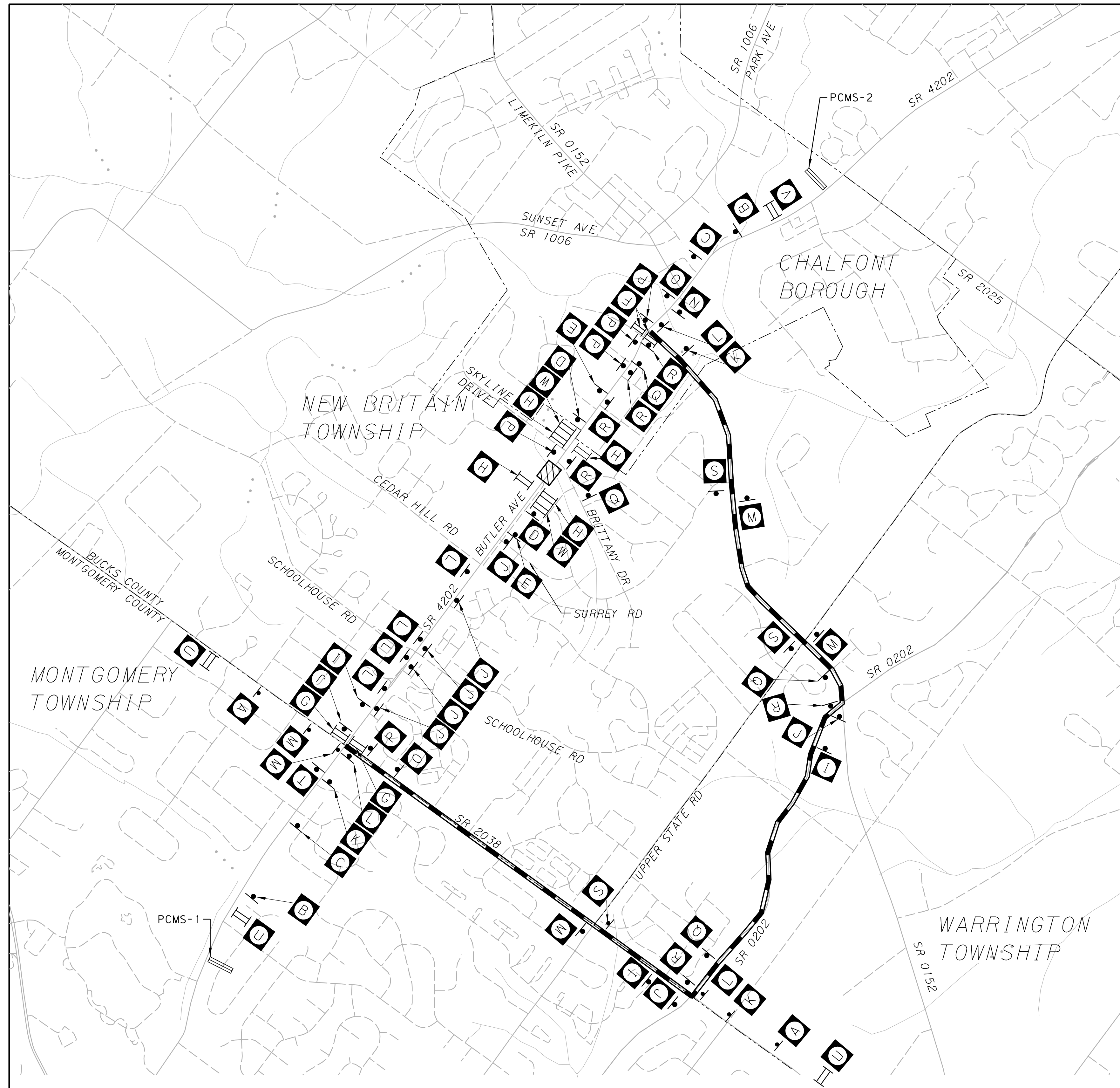


DISTRICT	COUNTY	ROUTE	SECTION	SHEET
6-0	BUCKS	4202	HBM	13 OF 25
NEW BRITAIN TOWNSHIP				
REVISION NUMBER	REVISIONS			DATE



**DETOUR AHEAD**  
W20-2  
W30-1-6  
36"x36"  
BUSINESS  
M4-3  
24"x12"  
202  
M1-4  
30"x24"  
A

**DETOUR 1/2 MILE**  
W20-2  
W30-1-4  
36"x36"  
B

**DETOUR 1500 FT**  
W20-2  
W30-1-3  
36"x36"  
C

**BRIDGE OUT 1/2 MILES AHEAD LOCAL TRAFFIC ONLY**  
R11-3B  
48"x12"  
R11-3B  
60"x30"  
DETOUR  
M4-10L  
48"x18"  
F

**BRIDGE OUT 1 MILE AHEAD LOCAL TRAFFIC ONLY**  
R11-3B  
48"x12"  
R11-3B  
60"x30"  
DETOUR  
M4-10R  
48"x18"  
G

**BRIDGE CLOSED**  
R11-2-1  
48"x30"  
H

**DETOUR NORTH BUSINESS**  
M4-8  
24"x12"  
M3-1  
24"x12"  
M4-3  
24"x12"  
202  
30"x24"  
M1-4  
M5-1L  
21"x15"  
I

**DETOUR NORTH BUSINESS**  
M4-8  
24"x12"  
M3-1  
24"x12"  
M4-3  
24"x12"  
202  
30"x24"  
M1-4  
M6-1  
21"x15"  
J

**DETOUR NORTH BUSINESS**  
M4-8  
24"x12"  
M3-1  
24"x12"  
M4-3  
24"x12"  
202  
30"x24"  
M1-4  
M5-1R  
21"x15"  
K

**DETOUR NORTH BUSINESS**  
M4-8  
24"x12"  
M3-1  
24"x12"  
M4-3  
24"x12"  
202  
30"x24"  
M1-4  
M6-1  
21"x15"  
L

**DETOUR NORTH BUSINESS**  
M4-8  
24"x12"  
M3-1  
24"x12"  
M4-3  
24"x12"  
202  
30"x24"  
M1-4  
M6-3  
21"x15"  
M

**END DETOUR NORTH BUSINESS**  
M4-8A  
24"x18"  
M3-1  
24"x12"  
M4-3  
24"x12"  
202  
30"x24"  
M1-4  
N

**DETOUR SOUTH BUSINESS**  
M4-8  
24"x12"  
M3-3  
24"x12"  
M4-3  
24"x12"  
202  
30"x24"  
M1-4  
M5-1L  
21"x15"  
O

**DETOUR SOUTH BUSINESS**  
M4-8  
24"x12"  
M3-3  
24"x12"  
M4-3  
24"x12"  
202  
30"x24"  
M1-4  
M6-1  
21"x15"  
P

**DETOUR SOUTH BUSINESS**  
M4-8  
24"x12"  
M3-3  
24"x12"  
M4-3  
24"x12"  
202  
30"x24"  
M1-4  
M5-1R  
21"x15"  
Q

**DETOUR SOUTH BUSINESS**  
M4-8  
24"x12"  
M3-3  
24"x12"  
M4-3  
24"x12"  
202  
30"x24"  
M1-4  
M6-1  
21"x15"  
R

**DETOUR SOUTH BUSINESS**  
M4-8  
24"x12"  
M3-3  
24"x12"  
M4-3  
24"x12"  
202  
30"x24"  
M1-4  
M6-3  
21"x15"  
S

**END DETOUR SOUTH BUSINESS**  
M4-8A  
24"x18"  
M3-3  
24"x12"  
M4-3  
24"x12"  
202  
30"x24"  
M1-4  
T

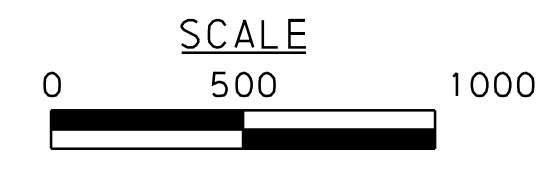
**202 BUSINESS CLOSED BETWEEN SURREY RD AND BRITTANY DR FOLLOW DETOUR**  
SPECIAL-1  
60"x66"  
U

**202 BUSINESS CLOSED BETWEEN BRITTANY DRIVE AND SURREY RD FOLLOW DETOUR**  
SPECIAL-2  
60"x66"  
V


**\* APPROPRIATE DATE THIS BRIDGE TO BE CLOSED FOR CONSTRUCTION \***  
W23-101  
96"x48"  
W

- LEGEND**
- DETOUR ROUTE
  - STATE ROAD
  - OTHER ROAD
  - MUNICIPAL BOUNDARY
  - STREAM
  - WORK AREA
  - SIGN
  - TYPE III BARRICADE WITH SIGN
  - TYPE B FLASHING LIGHT (YELLOW)
  - PORTABLE CHANGEABLE MESSAGE SIGN (PCMS, SEE NEXT SHEET FOR RECOMMENDED MESSAGES)

- NOTES:**
- OVERALL DETOUR LENGTH = 3.8 MILES
  - INSTALL TYPE B YELLOW FLASHING LIGHTS ON TOP OF TYPE III BARRICADES AND WARNING SIGNS AS SHOWN.
  - TYPE III BARRICADE RAILS TO BE TYPE III REFLECTIVITY IN RIGHT OR LEFT DIRECTION AS APPLICABLE.
  - PLACE R11-2 SIGNS AND TYPE III BARRICADES ACROSS THE ENTIRE WIDTH OF THE ROADWAY.



**TRAFFIC CONTROL PLAN**  
**SR 4202 DETOUR PLAN**



9/27/2018 5:58:37 - s - tc - rcp03a.dgn